



ATHLETICS CANADA

ROAD RACE MEASUREMENT CERTIFICATE

Race Information

Name of the course Miramichi Rock 'N Run Scott Bowes 5K
Certificate number NB-2022-010-LJJL Distance 5 km Race date June 19, 2022
City Miramichi Province New Brunswick
Race contact name Brian Richard Race contact email scobord@mac.com

Course Information

Start elevation 31 m Finish elevation 31 m
Elevation change 0 m/km Percent separation 0.12

Measurer Information

Measurer name Andrew Ottens - andrew.ottens@gmail.com, Bruce Macfarlane
Measurement date May 14, 2022 Expiry date December 31, 2031

Official Notice

Based on examination of data provided by the above named measurer, the course described above and in the map attached is hereby certified as reasonably accurate in measurement according to the standards adopted by the **Road Running Technical Council**. If any changes are made to the course, this certification becomes void, and the course must then be recertified.

Validation of Course

In the event a **National Open Record** is set on this course, or at the discretion of **Athletics Canada**, a validation remeasurement may be required to be performed by a qualified measurer. If such a remeasurement shows the course to be short, then all pending records will be rejected and the course certification will be cancelled.

As Nationally Certified by

Signature of certifier

May 30, 2022

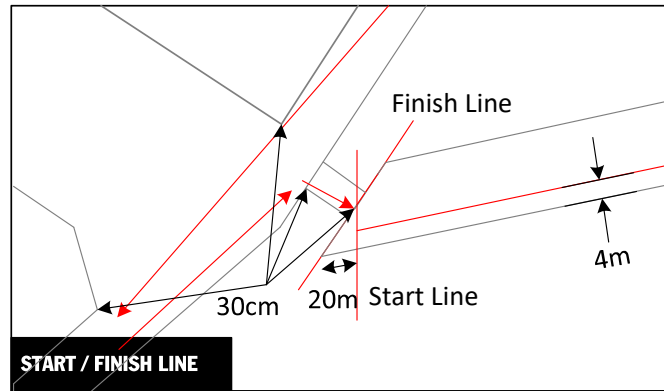
Date

Any inquiries regarding this certificate should be directed to coursemeasurement@athletics.ca




MIRAMICHI ROCK 'N RUN SCOTT BOWES 5K

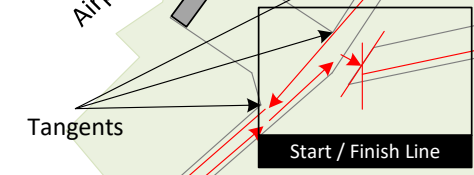

 Certified by Athletics Canada
NB-2022-010-LJJL
 Certification expires:
 December 31, 2031



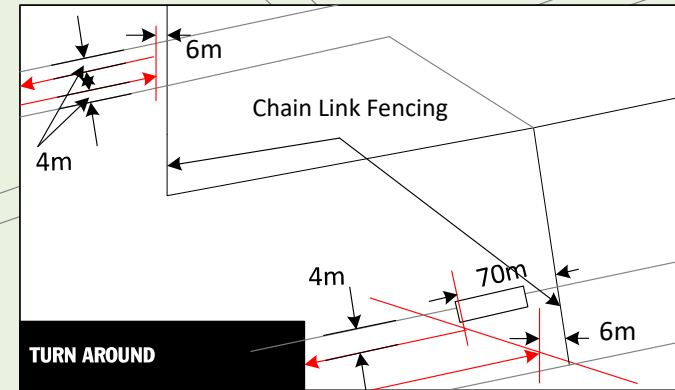
START / FINISH LINE



Measured May 14,
 2022 by Andrew
 Ottens, Bruce
 Macfarlane and
 Brian Richard
 Located in
 Miramichi New
 Brunswick



Start / Finish Line



TURN AROUND

Course Notes

- Runners run 4m from right of runway, unless cornering or tangents (then 30cm from edge).
- East end turn-arounds are 6m from chain linked fences, West end turn-around is 236.5m from end of runway.
- Runners are to follow this route: Start at centre runway heading east, turn-around returning west, turn right and pass through gate, turn right. Run east to fence, turn-around then head west. Pass through gates and continue in south-west direction. At final turn-around, return north-east turn right to Finish line.
- This certification is not valid if the course is not set out in accordance with this map.
- Map and detail areas are not drawn to scale.

